PLAN

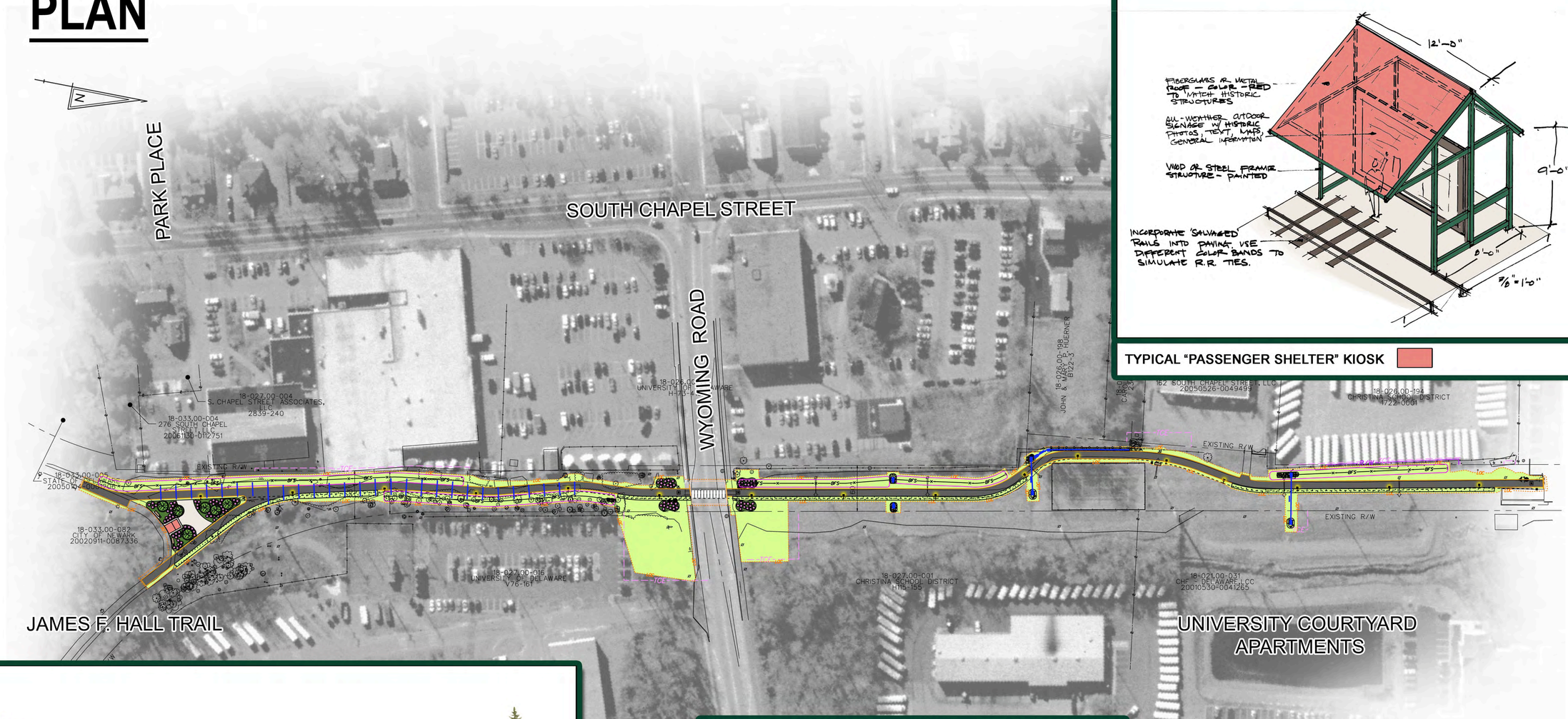

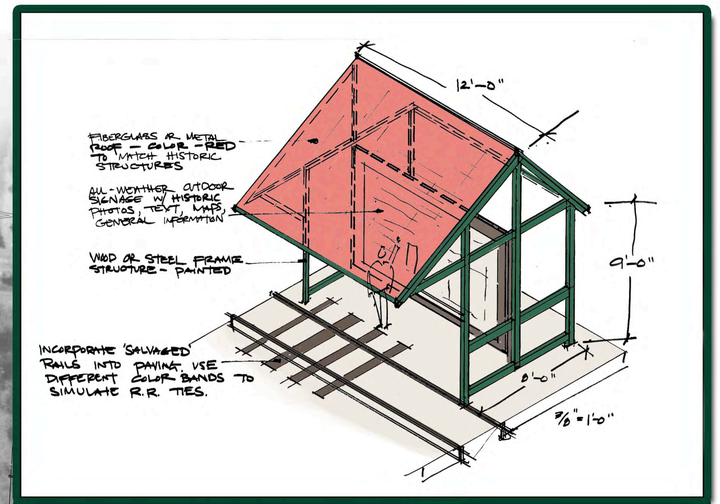

TYPICAL "PASSENGER SHELTER" KIOSK

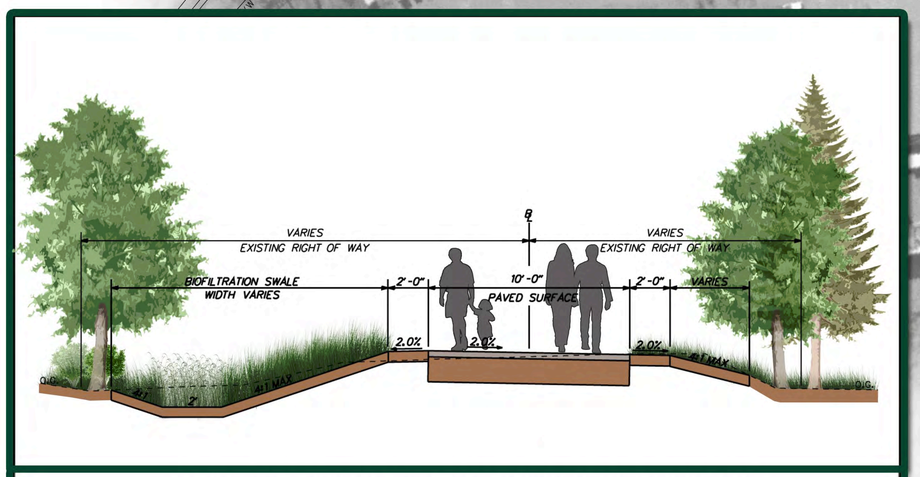

TYPICAL SECTION-PROPOSED POMEROY & NEWARK RAIL TRAIL

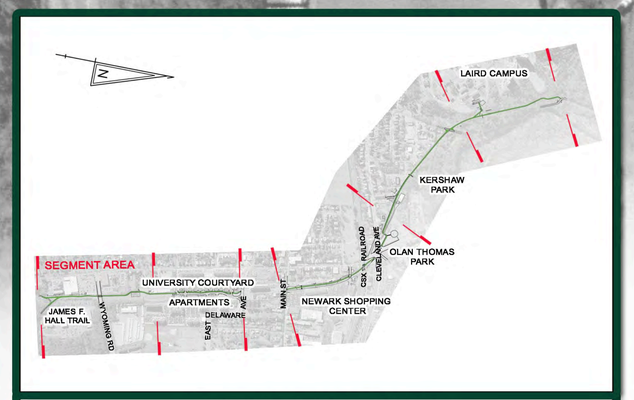

PLAN SEGMENT KEY MAP

LEGEND

- PROPOSED PAVEMENT
- PROPOSED CONCRETE SIDEWALK AND ISLANDS
- PROPOSED RESTORATION AREAS
- R/W — PROPOSED RIGHT-OF-WAY
- EXISTING PROPERTY LINE
- PROPOSED DRAINAGE
- EXISTING RIGHT-OF-WAY
- EXISTING PAVEMENT

SCALE 0 50 100 150 FEET

Delaware Department of Transportation

NEWARK DELAWARE Committed to Service Excellence

UNIVERSITY OF DELAWARE

POMEROY & NEWARK RAIL TRAIL

A.D. MARBLE & COMPANY

Pennoni

PLAN

TYPICAL TRAIL MARKER POST

TYPICAL ROADWAY CROSSING SIGN



TYPICAL SECTION-PROPOSED POMEROY & NEWARK RAIL TRAIL

PLAN SEGMENT KEY MAP

LEGEND

- PROPOSED PAVEMENT
- PROPOSED CONCRETE SIDEWALK AND ISLANDS
- PROPOSED RESTORATION AREAS
- R/W — PROPOSED RIGHT-OF-WAY
- EXISTING PROPERTY LINE
- PROPOSED DRAINAGE
- EXISTING RIGHT-OF-WAY
- EXISTING PAVEMENT

SCALE
0 50 100 150
FEET

Delaware Department of Transportation

NEWARK DELAWARE
Committed to Service Excellence

UNIVERSITY OF DELAWARE

POMEROY & NEWARK RAIL TRAIL

A.D. MARBLE & COMPANY

Pennoni

PLAN

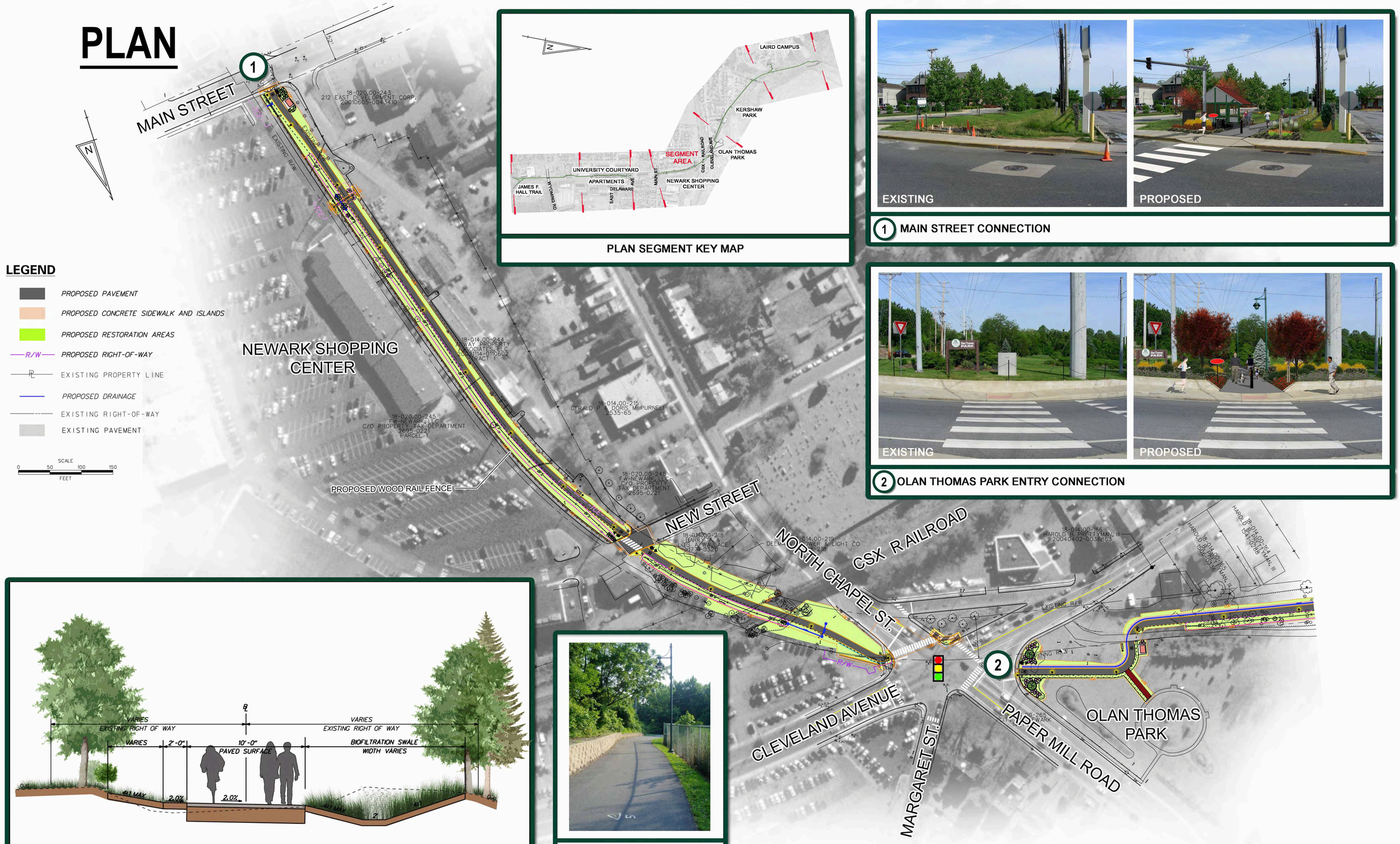

Delaware Department of Transportation

NEWARK DELAWARE Committed to Service Excellence

UNIVERSITY OF DELAWARE

POMEROY & NEWARK RAIL TRAIL

A.D. MARBLE & COMPANY

Pennoni

PLAN



TYPICAL LIGHT POLE AND FIXTURE

TYPICAL TRASH RECEPTACLE



TYPICAL PATH BOLLARD

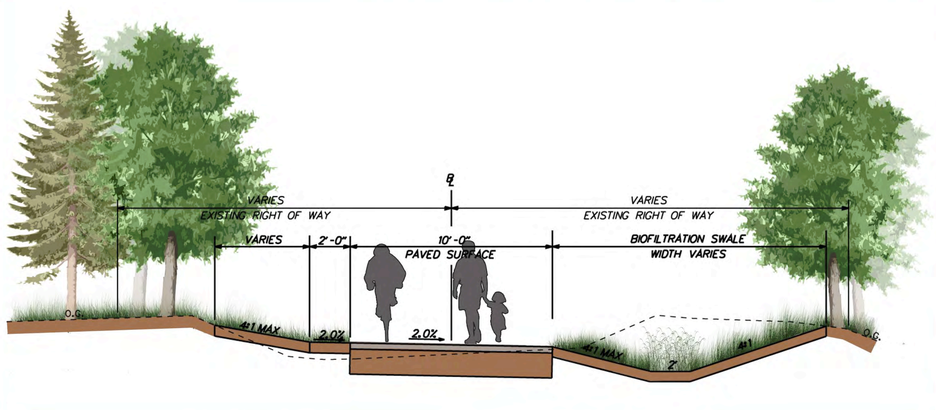

TYPICAL SECTION-PROPOSED POMEROY & NEWARK RAIL TRAIL

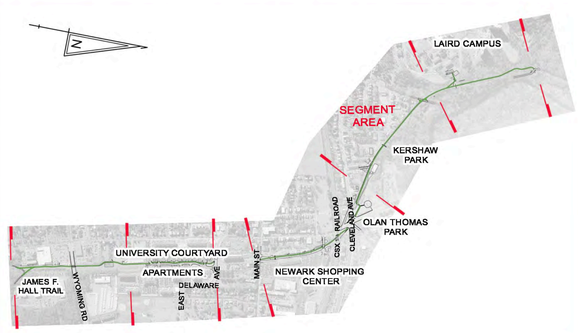

PLAN SEGMENT KEY MAP

LEGEND

- PROPOSED PAVEMENT
- PROPOSED CONCRETE SIDEWALK AND ISLANDS
- PROPOSED RESTORATION AREAS
- R/W — PROPOSED RIGHT-OF-WAY
- PL — EXISTING PROPERTY LINE
- PROPOSED DRAINAGE
- EXISTING RIGHT-OF-WAY
- EXISTING PAVEMENT

SCALE
0 50 100 150
FEET

Delaware Department of Transportation

NEWARK DELAWARE
Committed to Service Excellence

UNIVERSITY OF DELAWARE

POMEROY & NEWARK RAIL TRAIL

A.D. MARBLE & COMPANY

Pennoni

PLAN

SIMILAR PEDESTRIAN BRIDGE

3 UNIVERSITY OF DELAWARE ENTRY CONNECTION

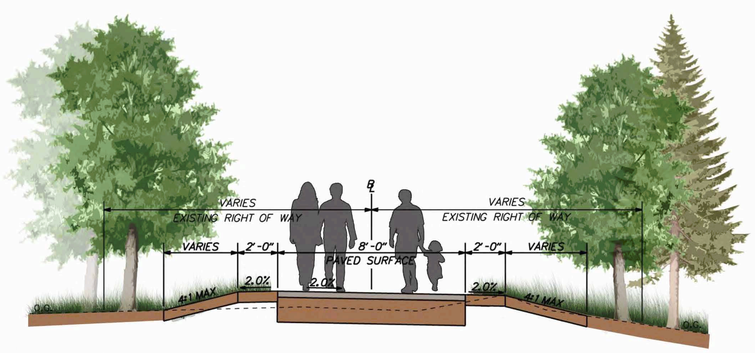

TYPICAL SECTION-PROPOSED POMEROY & NEWARK RAIL TRAIL

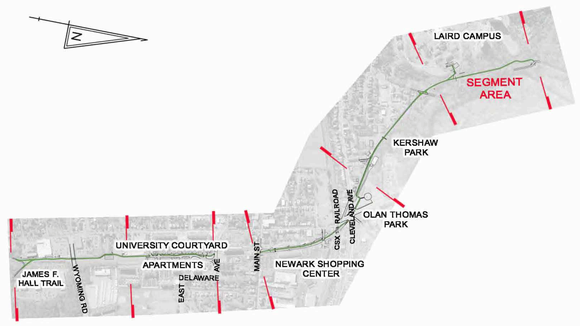

PLAN SEGMENT KEY MAP

LEGEND

- PROPOSED PAVEMENT
- PROPOSED CONCRETE SIDEWALK AND ISLANDS
- PROPOSED RESTORATION AREAS
- R/W — PROPOSED RIGHT-OF-WAY
- PL — EXISTING PROPERTY LINE
- PROPOSED DRAINAGE
- EXISTING RIGHT-OF-WAY
- EXISTING PAVEMENT

SCALE 0 50 100 150 FEET

Delaware Department of Transportation

NEWARK DELAWARE Committed to Service Excellence

UNIVERSITY OF DELAWARE

POMEROY & NEWARK RAIL TRAIL

A.D. MARBLE & COMPANY

Pennoni